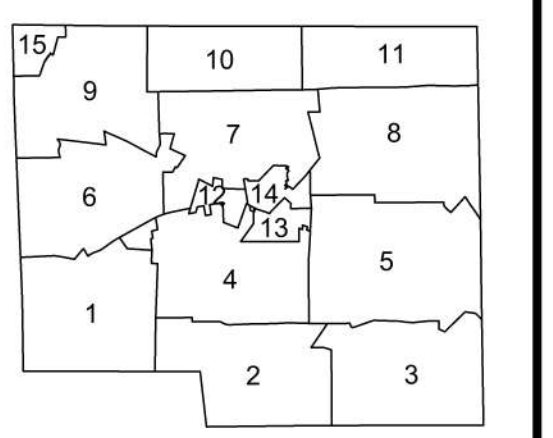
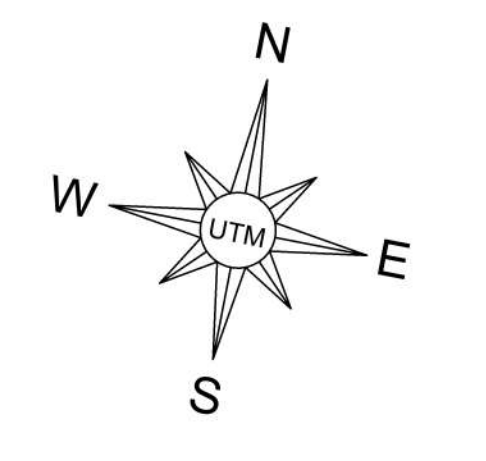


HARTLAND

ST. ALBANS

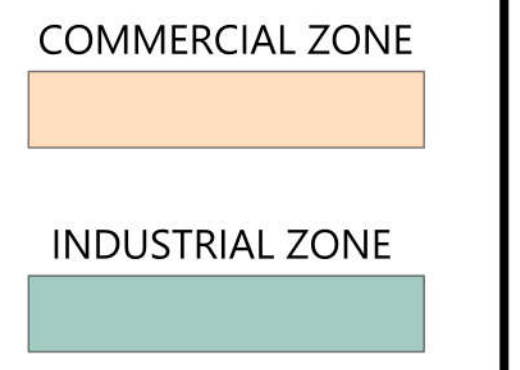


TOWN OF PALMYRA

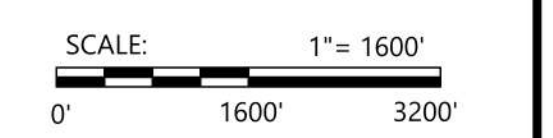
SOMERSET COUNTY

STATE OF MAINE

MAY 2026



SEE ZONING ORDINANCE REVISED FEBRUARY 17, 2026



FOR TAX ASSESSMENT PURPOSES ONLY. NOT TO BE USED FOR CONVEYANCES OR PROPERTY LINE DETERMINATIONS. DISTANCES SHOWN WERE COPIED FROM PREVIOUS TAX MAPS AND HAVE NOT BEEN VERIFIED.

Compiled by: WEBBER SURVEYING Inc. 220 DOVER ROAD, CHARLESTON, MAINE 04422 TEL: 285-7400

MAP NUMBER:

ZONING MAP

HARTLAND

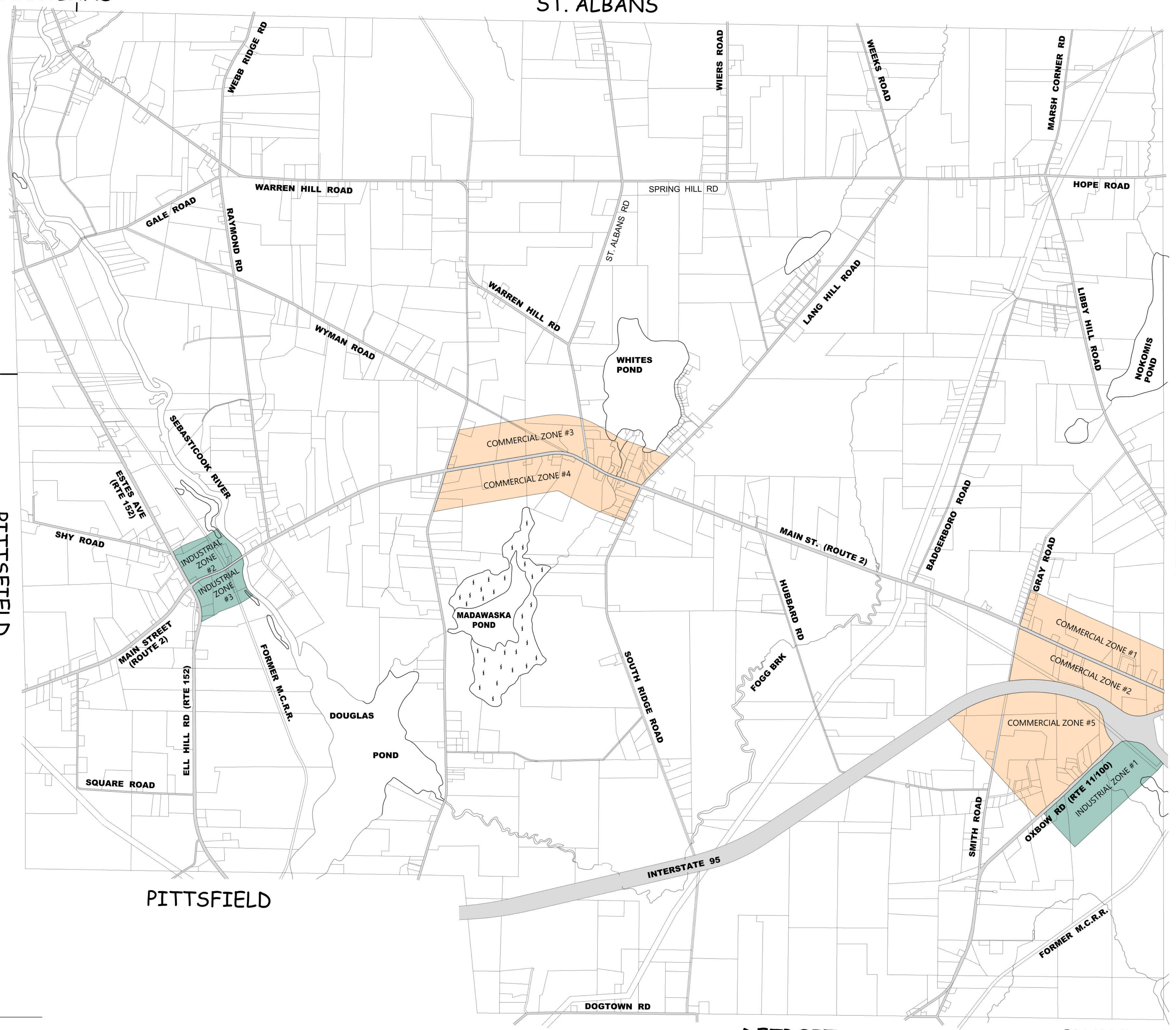
PITTSFIELD

PITTSFIELD

DETROIT

PLYMOUTH

NEWPORT



TOWN CLERK: _____
DATE: _____